

Appendix 4: Consultation & Community Open Day, September 2013



TWINEHAM PARISH COUNCIL

The Coach House, Church Lane, Twineham, West Sussex RH17 5NR
Tel: 01444 881727 / Email: fmtjones@btinternet.com

12 September 2013

Twineham Neighbourhood Plan - Have your say

In July, we sent out a copy of the Twineham Review with information about the Twineham Neighbourhood Plan currently being prepared. This will be *your* plan that will define development in Twineham parish over the next 18 years to 2031, so everyone needs to have their say.

The Twineham Neighbourhood Plan Steering Group has undertaken a lot of background work and we now have both financial and volunteer support from government sponsored agencies *Locality* and *Planning Aid England* to help create and deliver our own Neighbourhood Plan. *Now is the time for you, the local residents and businesses to come and find out more and give us your views on the emerging plan.*

Open day

Saturday 28th September at Twineham School

10am-1pm Anytime drop-in with display and comment boards

11am-12 noon Presentation from *Planning Aid England* on Neighbourhood Plans followed by Q&As and discussion with the Twineham Neighbourhood Plan Steering Group

11am-12 noon Young People's Forum

Teas, coffees and cake—and wine from 12 noon

Crèche

Please try and come along and even if you don't have time to join the discussion, drop-in to meet the team, review the display boards on what's been done so far and how the Neighbourhood Plan will come together.

And please bring your children. There'll be a crèche for the little ones and a Young People's Forum to find out what they think (after all, it's their future as well). As an incentive, there will be a free *Twineham Our village Our future* wristband for all young residents attending the Forum.

To find out more, please call Fanny Jones on 01444 881727.

We look forward to seeing you.

Twineham Neighbourhood Plan Steering Group

Charles Worsley (Chairman), Fanny Jones, Jozek Fiedosiuk, Richard Sutcliffe-Smith, Barry Livett and Annie Hirst (Chair of Twineham Parish Council)

Twineham Neighbourhood Plan

Have your say

Open day

Saturday 28th September at
Twineham School
10am-1pm

Anytime drop-in with display and comment

11am-12 noon Presentation from *Planning Aid England* on
Neighbourhood Plans followed by Q&As and discussion with
the Twineham Neighbourhood Plan Steering Group

11am-12 noon Young People's Forum

Teas, coffees and cake—and wine from 12 noon

Crèche



Tell us what you think: About the landscape and environment?

<p><i>Twineham Parish statistics</i></p> <p><i>Parish area = 784 hectares / 1,937 acres / 3.03 square miles</i></p>	<p>Please use just one coloured dot to indicate your preference in each box</p> <p>Green = Very important Yellow = Quite important Red = Not so important</p>
<p>Respect the current parish character in terms of built development and open countryside</p>	
<p>The importance of the historical agricultural landscape of the Parish for the future</p>	
<p>To avoid the significant urbanisation of the rural environment. In particular the spread of ribbon development along the A23 corridor at Hickstead</p>	
<p>To allow managed and sustainable housing and/or employment growth in existing settlement areas (e.g. Twineham, Hickstead, Twineham Green, etc.)</p>	
<p>To protect the open views towards the South Downs and the Area of Outstanding Natural Beauty</p>	
<p>To protect the biodiversity of the natural habitats found within the Parish</p>	
<p>To protect the existing hedgerows, woodland and watercourses found within the Parish</p>	

Tell us what you think: About facilities, roads and communications?

<p><i>Twineham Parish statistics from Census data in 2001 and 2011</i></p> <p><i>2001: 17% of residents were 18 or under and 9% were over 65; and there was an average of 2.1 cars per household</i></p> <p><i>2011: 15% of residents were 18 or under and 9% were over 65; and there was an average of 2.0 cars per household</i></p>	<p>Please use just one coloured dot to indicate your preference in each box</p> <p>Green = Very important Yellow = Quite important Red = Not so important</p>
<p>To promote the maintenance of the highways to enable residents to access services</p>	
<p>To promote the provision of high speed broadband in the Parish for personal use and to encourage residents to work from home and reduce the need to travel</p>	
<p>To ensure highway drainage and ditches are properly maintained to reduce the risk of flooding and potholes</p>	
<p>To support Twineham CE Primary School and encourage local residents to use this facility</p>	
<p>To maintain the footpath, cyclepath and bridlepath network for the well-being of local residents and visitors to the Parish</p>	
<p>To support the recreation and sport activities in the Parish and encourage local residents to use/support these facilities</p>	
<p>To support the Parish's eating, drinking and retail establishments and encourage local residents to use these facilities</p>	

Tell us what you think: About housing?

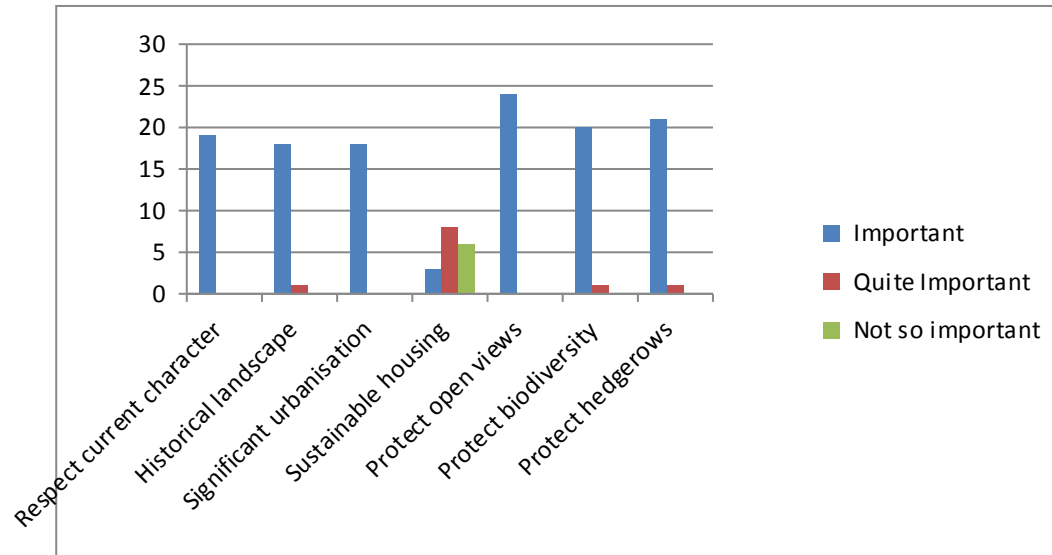
<p><i>Twineham Parish statistics from Census data in 2001 and 2011</i> <i>Population increased by 35 from 271 to 306 (an increase of 13%) over 10 years</i> <i>Households increased from 98 to 111 (an increase of 13%) over 10 years</i></p>	<p>Please use just one coloured dot to indicate your preference in each box Green = support Yellow = neutral Red = Do not support</p>
<p>Respect the current parish character in terms of housing style and type</p>	
<p>Encourage vitality and diversity in the community through managed and sustainable growth in housing numbers</p>	
<p>Add new housing to meet local needs</p>	
<p>Provision of at least 2 new homes but no more than 4 new homes over the next 5 years</p>	
<p>Provision of at least 4 new homes but no more than 6 new homes over the next 5 years</p>	
<p>Provision of at least 6 new homes but no more than 8 new homes over the next 5 years</p>	
<p>Use sites within existing settlement boundaries (e.g. Twineham, Hickstead, Twineham Green, etc.) for new housing</p>	
<p>New homes should be affordable (through Housing Association); market housing for sale or no preference</p>	<p>Please indicate A = affordable; M = Market housing; NP = No Preference</p>

Tell us what you think: About employment & local economy?

<p><i>Twineham Parish statistics from Census data in 2001 and 2011</i></p> <p><i>In 2001, 72% of all residents between age of 16-74 were economically active, of whom 23% worked from home</i></p> <p><i>In 2011, 76% of all residents between age of 16-74 were economically active, of whom 17% worked from home</i></p>	<p>Please use just one coloured dot to indicate your preference in each box</p> <p>Green = Very important Yellow = Quite important Red = Not so important</p>
<p>Respect the current parish character in terms of employment uses</p>	
<p>Enable the reuse and adaptation of existing agricultural buildings for suitable and appropriate employment purposes</p>	
<p>Encourage the clustering of business development at existing locations found within the Parish</p>	
<p>To enable the redevelopment of suitable brownfield sites for employment opportunities</p>	
<p>Ensure that appropriate employment opportunities are promoted within the Parish so that people who live locally can work locally</p>	
<p>Consider employment opportunities to boost local economy with neighbouring parishes</p>	

Landscape

	Important	Quite Important	Not so important	
Respect current character	19	0	0	0
Historical landscape	18	1	0	0
Significant urbanisation	18	0	0	0
Sustainable housing	3	8	6	6
Protect open views	24	0	0	0
Protect biodiversity	20	1	0	0
Protect hedgerows	21	1	0	0

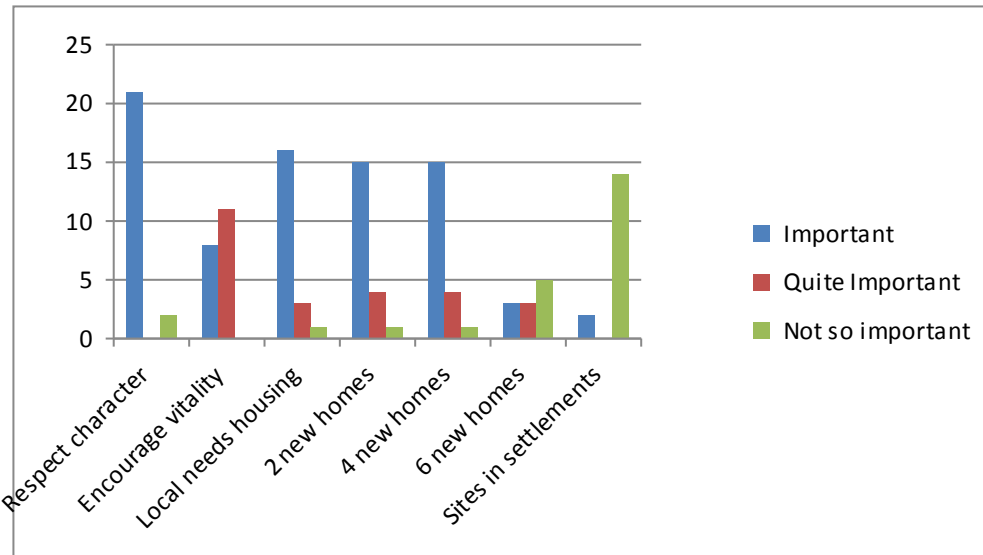


Housing

	Important	Quite Important	Not so important	
Respect character	21	0	2	
Encourage vitality	8	11	0	
Local needs housing	16	3	1	
2 new homes	15	4	1	
4 new homes	15	4	1	
6 new homes	3	3	5	
Sites in settlements	2	0	14	

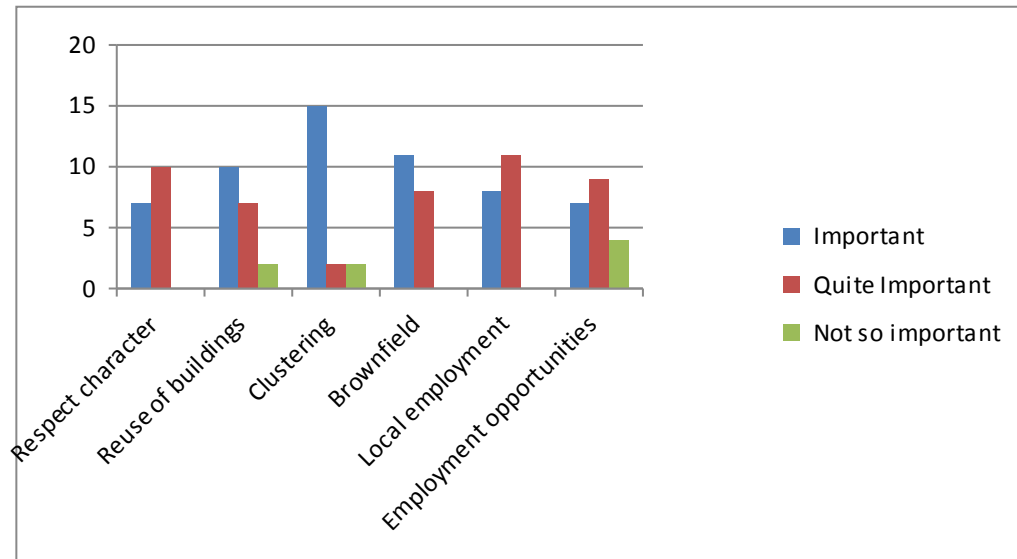
Preference

	Important	Quite Important	Not so important	
Affordable	7	2	0	
Market	4	2	0	
No preference	6	2	0	



Employment

	Important	Quite Important	Not so important
Respect character	7	10	0
Reuse of buildings	10	7	2
Clustering	15	2	2
Brownfield	11	8	0
Local employment	8	11	0
Employment opportunities	7	9	4



Facilities

	Important	Quite Important	Not so important	
Highway maintenance	12	6	0	0
Broadband	18	3	0	0
Drainage	16	0	1	1
Twineham School	11	9	3	3
Footpaths	17	4	0	0
Recreation	5	12	2	2
Retail/Catering	7	9	4	4

